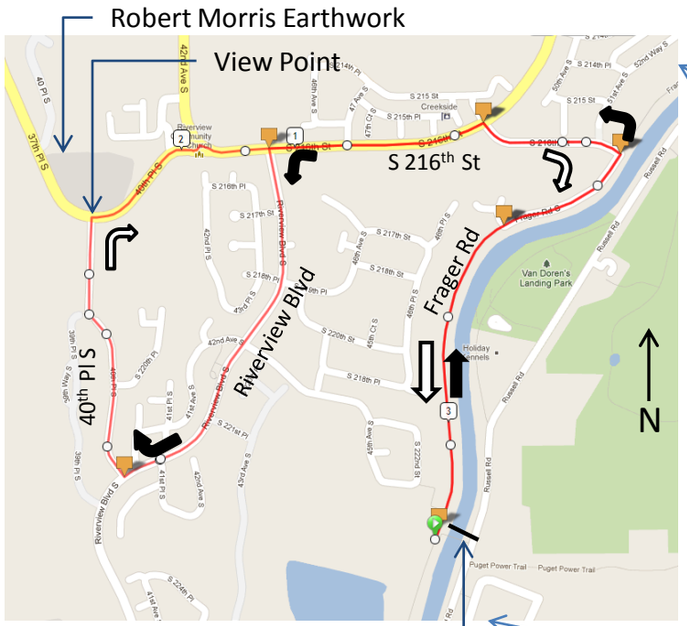

Cue Sheet from Utility Bridge to Robert Morris Earthwork

Continue straight to stay on Frager Road	0.0 mi
Continue onto Frager Rd	0.4 mi
Turn left onto S 216th St	0.6 mi
Turn left to stay on S 216th St	0.8 mi
Turn left onto Riverview Blvd S	1.0 mi
Turn right onto 40th Pl S	1.5 mi
Turn right onto 40th Pl S	1.9 mi
Slight right to stay on 40th Pl S	2.0 mi
At the traffic circle, take the 2nd exit onto S 216th St	2.0 mi
Turn right to stay on S 216th St	2.4 mi
Turn right onto Frager Rd	2.6 mi
Continue onto Frager Road	2.7 mi

Cue Sheet - Short Loop -

Left onto Titus from Herbert Bayer Earthwork Park	0.0 mi
Slight right onto E Gowe St	0.2 mi
Turn Right onto S 6th Ave	0.8 mi
Left on Meeker, Right on Interurban Trail	0.8 mi
Left on Smith, Left on Lincoln, Right on Meeker St	1.0 mi
Turn right onto Ramp to Trail	2.1 mi
Slight left over Foot Bridge	2.2 mi
Turn right onto Frager Rd	2.2 mi
Continue onto Frager Road	3.4 mi
Turn right onto Puget Power Trail Steel Foot Bridge	4.1 mi
Sharp left onto Russell Rd	4.2 mi
Continue on Russell Rd	4.4 mi
Continue on Russell Rd	4.7 mi
Turn right onto S 212th St	5.2 mi
Turn left onto 59th Pl S	5.3 mi
Turn left onto 62nd Ave S	6.2 mi
Turn right onto S 196th St	6.4 mi
Bear right at 72nd Ave, continue down ramp	7.0 mi
Turn right onto Interurban Trail	7.2 mi
Turn left onto W James St	9.9 mi
Use bike lane eastbound	9.9 mi
Turn right onto 2nd Pl N	10.2 mi
Turn left onto Ramsay Way	10.3 mi
Bear right onto 2nd Ave N	10.5 mi
Turn left onto W Gowe St	10.6 mi
Continue onto E. Titus St	11.0 mi

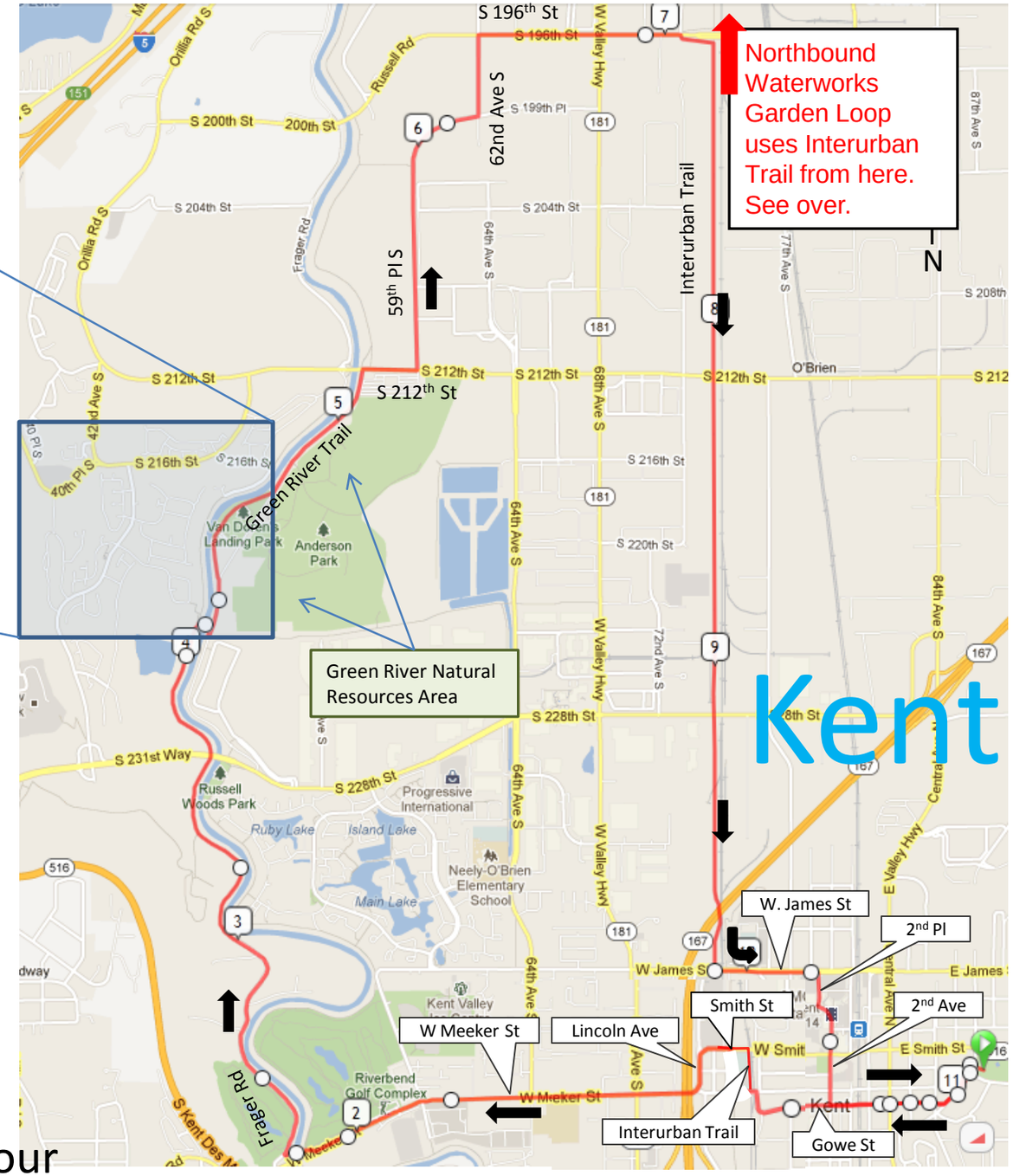

June 2012, v3

Green River Valley Earthworks Bicycle Tour

Cue Sheet from S 196th St and Interurban Trail to/from Lorna Jordan Waterworks Garden

Turn right at 72nd Ave S	0.0 mi
Turn left onto Interurban Trail	0.1 mi
Slight left to stay on Interurban Trail	2.7 mi
Go under I-405, Cross Grady Way	2.8 mi
Turn right onto sideway on the north side of SW Grady Way	2.9 mi
Turn left onto Longacres Dr SW	3.3 mi
Turn right onto Jackson Pl SW	3.4 mi
Continue straight onto Monster Rd SW Enter Waterworks Gardens on the right – walk bicycle in Gardens	3.5 mi
If you bypass the Gardens, turn right on Oaksdale Ave SW	4.0 mi
Turn right onto Springbrook Trail	4.7 mi
From Trail, Cross Grady Way, go under I-405, left onto SW 16th St	4.9 mi
Turn right onto Oakesdale Ave SW	4.9 mi
Turn right onto S 180th St aka, SW 43rd St	6.6 mi
Sharp right "U-turn" up the ramp and onto Interurban Trail	7.1 mi
Turn right to stay on Interurban Trail	7.2 mi

Approximate distances

June 2012, v3

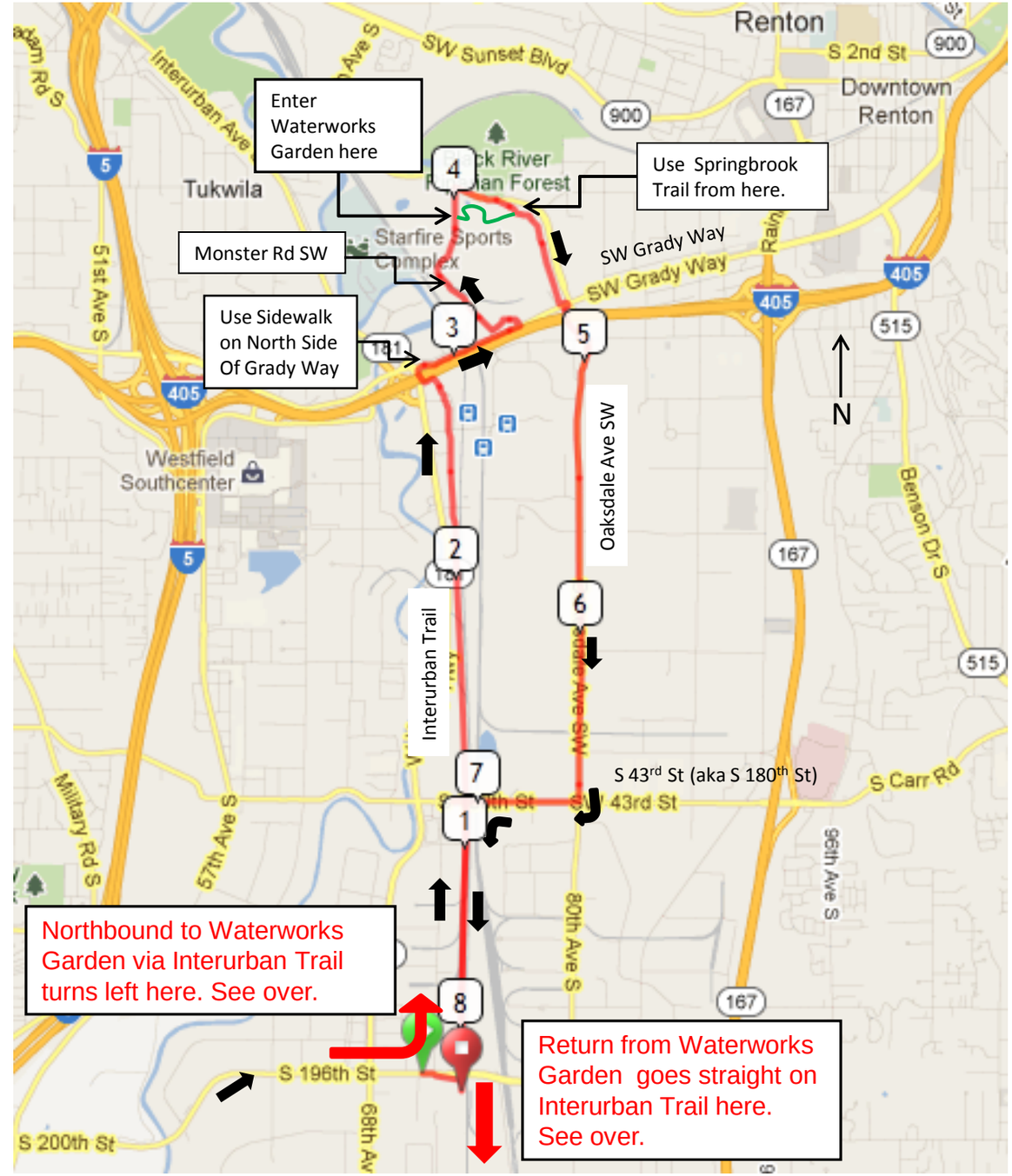

Green River Valley | Earthworks Bicycle Tour